

VILLAGE OF MARIEMONT, OHIO

RESOLUTION NO. R- 3 -20

RESOLUTION AUTHORIZING THE NAMING OF THE HIAWATHA /
REMBOLD MEDIAN TO THE "INTERURBAN TROLLEY LINE
PARK"

WHEREAS, the Health and Recreation Committee is recommending that the Hiawatha / Rembold Median in the Village of Mariemont be named for its historic significance as the site is currently listed in Mariemont Code of Ordinances 151.075(F)(24)(d) as a landmark park; and

WHEREAS, Council for the Village of Mariemont believes that it would preserve the historic significance of said Hiawatha / Rembold Median by the naming the Median the "Interurban Trolley Line Park"; and

WHEREAS, it has been determined by the Village Solicitor that the naming of said landmark park will have no adverse impact on future potential improvements and/or the funding to the landmark park being named the Interurban Trolley Line Park.

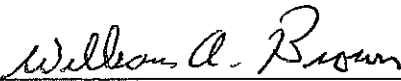
NOW, THEREFORE, BE IT RESOLVED BY THE
COUNCIL OF THE VILLAGE OF MARIEMONT,
HAMILTON COUNTY, OHIO, TWO THIRDS OF THE
MEMBERS ELECTED THERETO CONCURRING:

SECTION I. That the Hiawatha / Rembold Median in the Village of Mariemont shall be named the Interurban Trolley Line Park.


SECTION II. That the naming of this landmark park shall have no adverse impact on future potential improvements and/or funding to the space.

SECTION III. That this Resolution shall go into effect at the earliest date allowed by law.


Passed: February 10, 2020


William A. Brown, Mayor

ATTEST:


Anthony J. Borgerding, Fiscal Officer

I, Anthony J. Borgerding, Fiscal Officer of Council of the Village of Mariemont, Ohio, do hereby certify that there is no newspaper printed in said municipality and that publication of the foregoing Ordinance was duly made by posting true copies thereof at five of the most public places in said corporation as determined by the Council, as follows: the Concourse, Miami Bluff and Flintpoint Way; the Tennis Court property, on the east side of Plainville Road between Maple and Chestnut Streets; the site of the Municipal Building. Wooster Pike and Crystal Springs Road; the northeast corner of the intersection of Rembold and Miami Road inside the enclosure; the northwest corner of the Old Town Center, intersection of Chestnut and Oak Streets; each for a period of fifteen days commencing on the 11th day of February 2020.


Anthony J. Borgerding, Fiscal Officer